




REGIONAL OFFICIAL PLAN: MEASURING AND MONITORING REPORT (2017)

REGION OF PEEL OFFICIAL PLAN – SUMMARY OF TRACKING AND PERFORMANCE INDICATORS

Natural Environment 	Indicators		Progress	
	Natural Environment	Air Quality and Climate	Community Greenhouse Gas Emissions	●
Corporate Greenhouse Gas Emissions			●	
Air Quality			●	
Greenlands System		Protection	●	
		Restoration	●	
		Urban Tree Canopy Cover	●	
Built Environment 	Growth Management	Population in Peel	●	
		Employment in Peel	●	
		Urban Growth Centre Density	●	
		Designated Greenfield Area Density	●	
		Residential Intensification Rate	●	
		Designated Greenfield Area Land Supply	●	
		New Housing Supply by Type	●	
	Complete and Healthy Community	Balance of Jobs and People	●	
		Modal Split	●	
		Vehicle Kilometres Travelled	●	
		Residing Near Public Transit	●	
	Housing	Housing Tenure	●	
		Official Plan New Housing Supply Targets	●	
		Purpose-Built Rental Supply	●	
		New Social Housing Supply	●	
		Ownership Housing Supply	●	
		Affordable Ownership Housing Supply	●	
		Affordability of Ownership Housing	●	
	Resources 	Water	Water Quality for Aquatic Health	●
			Surface Water Quantity	●
			Groundwater Quantity	●
Flood Risk			●	
Impervious Surfaces			●	
Stormwater Management			●	
Agriculture		Agriculture Production and Number of Farms	●	
		Conversion of Prime Agricultural Area	●	
		On-Farm Diversification	●	
Aggregates		Disturbance and Rehabilitation	●	
		Total Annual Aggregate Production	●	
		Resource Extraction Land Availability	●	

Legend:

- Measure indicates that sufficient progress is being made to realize the intent of Regional Official Plan policies
- Measure indicates that while progress is being made, it is insufficient to realize the intent of Regional Official Plan policies
- Measure indicates that no or minimal progress is being made to realize the intent of Regional Official Plan policies
- Not enough information at this time